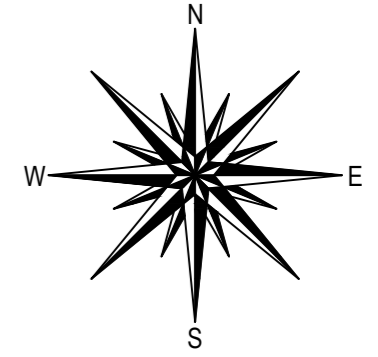


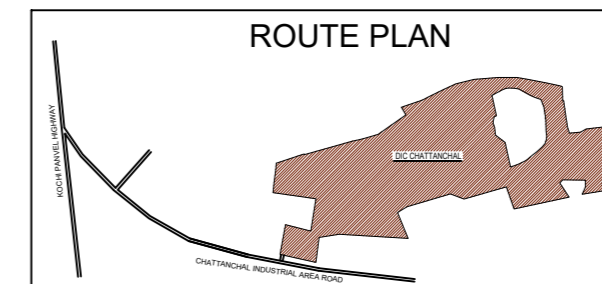
DISTRICT : KASARAGOD
 TALUK : KASARAGOD
 VILLAGE : THEKKIL
 SY NO : 248/1

LOCATION/DEMARCATON SKETCH OF DIC CHATTANCHAL



Legend

	Terrace Building
	Sheet Roof Building
	Road
	Electric Post
	Gate
	Coconut Tree
	Acacia
	Mango Tree
	Acacia
	Overhead Water tank
	Transformer
	Plot Boundary
	Survey Boundary
	Traverse Line
	GPS Point
	Traverse point
	Contour Interval 1M
	Index Contour 5M
	Scale : 1:500
All the measurements are in Meters	



Certificate
 "Boundaries demarcated and surveyed as shown by the
 representative of Industrial Department Officials"

Drawing No: _____

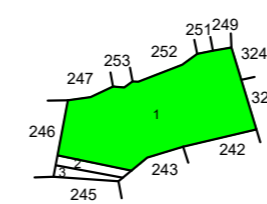
Surveyed By: _____

prepared By: _____

Verified By: _____

Deputy Director: _____

KEY PLAN



SY No.	SD No.	Plot No	Area (In Acres)		
248	1	1	0.4047		
		2	0.1821		
		3	3.7150		
		4	0.7365		
		5	0.2023		
		6,7	0.1740		
		8	0.1092		
		9	0.1295		
		11	0.0769		
		12	0.5382		
		13	0.1902		
		14	0.1375		
		15	0.0850		
		16	0.3885		
		17	0.3116		
		20	0.2023		
		21	0.3521		
		22	0.0809		
		23	0.1456		
		25	0.0566		
		26	0.1012		
		27	0.1255		
		VACANT LAND / DETAILS NOT AVAILABLE			
				1A	0.1295
				1B	0.1011
				1C	0.0486
				1D	0.1254
		ROAD	1.1435		
Total Area in Hectares			9.9286		